

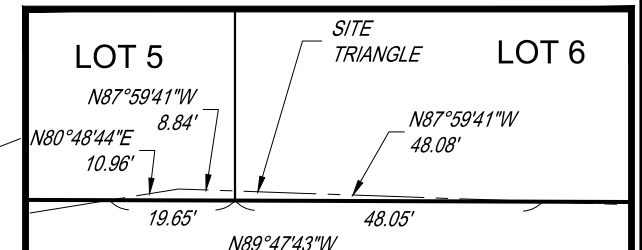
CASE NO. PLSUBA20180088

A RESUBDIVISION OF TRACT A, THORNTON VALLEY FILING NO. 1,
IN THE NORTHEAST QUARTER OF SECTION 24, TOWNSHIP 2 SOUTH, RANGE 68 WEST OF THE 6TH PRINCIPAL MERIDIAN
CITY OF THORNTON, COUNTY OF ADAMS, STATE OF COLORADO











DE Comments: 3rd Submittal
Nate Hatleback
303-538-7694
nate.hatleback@cityofthornton.net

Greenwood Village, CO 80111
303.770.8884 O
www.gallowayUS.com

©2016, Galloway & Company, Inc. All Rights Reserved



LEGEND

- | | |
|---|--|
|  | FOUND NO. 5 REBAR WITH
1.25" YELLOW PLASTIC CAP
STAMPED "PLS 38060" FLUSH
WITH GROUND |
|  | FOUND 3.25" ALUMINUM CAP
ON 3/4" ALUMINUM ROD,
CDOT R.O.W. MONUMENT
STAMPED "PLS 28666"
FLUSH WITH GROUND |
|  | FOUND NO. 5 REBAR WITH
1.25" ORANGE PLASTIC CAP
STAMPED "PLS 16109"
FLUSH WITH GROUND |
|  | SET MONUMENT NO. 5 REBAR,
24" LONG WITH 1.25" YELLOW
PLASTIC CAP. STAMPED "PLS
38366" UNLESS OTHERWISE
NOTED |
|  | EASEMENTS GRANTED BY
THIS PLAT |
|  | EASEMENT DIMENSIONS |
|  | PROPERTY LINE |
|  | ADJACENT PROPERTY LINE |
|  | PLSS SECTION LINE |
|  | EXISTING AND EASEMENTS
GRANTED BY THIS PLAT |

#	Date	Issue / Description	Init.
1	06/27/18	ORIGINAL PREP	BWD
2	09/18/18	ADDRESS COMMENTS	BWD
3	11/12/18	ADDRESS COMMENTS	AJA
—	—	—	—
—	—	—	—
—	—	—	—

Project No:	UFG000002.10
Drawn By:	BWD
Checked By:	LGB
Date:	2018-06-27

2 OF 2

