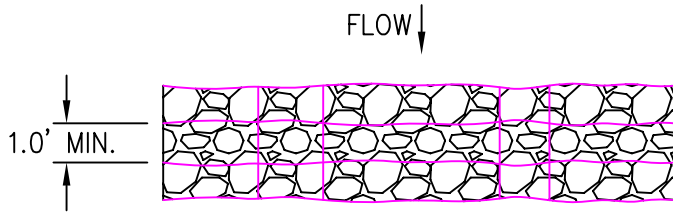
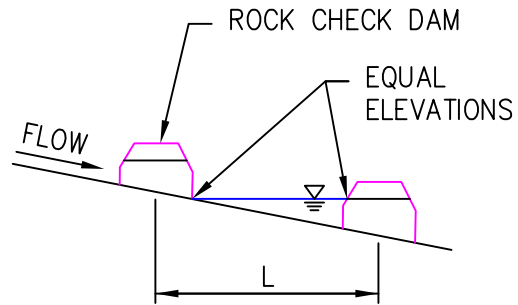


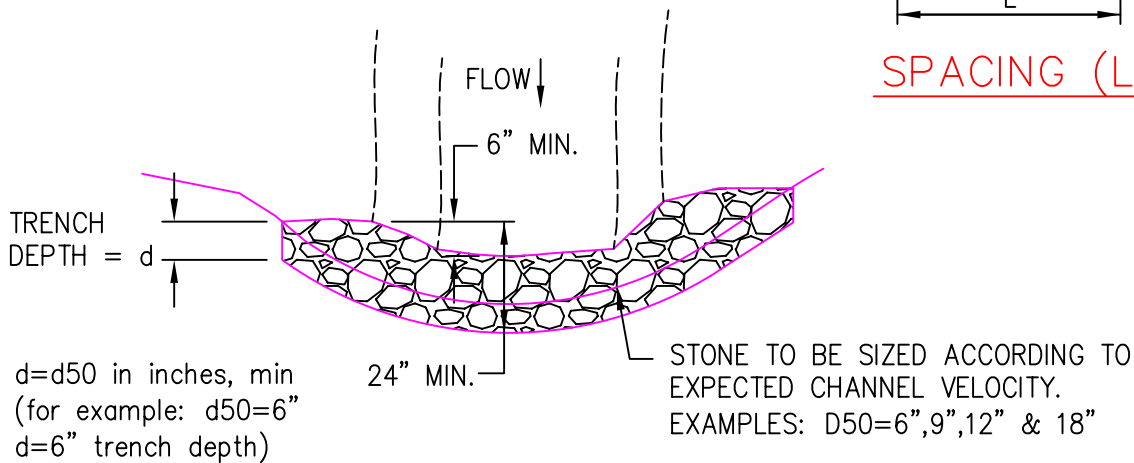
CD



PLAN VIEW



SPACING (L)




PROFILE VIEW

NOTES:

1. CHECK DAMS SHALL BE INSTALLED PRIOR TO UPSTREAM EARTH DISTURBING ACTIVITIES.
2. STONE SHALL HAVE < 10% FINES.
3. EACH END OF CHECK DAM SHALL BE 6" MINIMUM HIGHER THAN CENTER.
4. SEDIMENT SHALL BE REMOVED FROM THE CHECK DAM WHEN THE SEDIMENT DEPTH REACHES 1/2 THE HEIGHT OF THE CENTER.
5. CHECK DAM SHALL BE REMOVED ONCE ALL UPSTREAM DISTURBED AREAS HAVE BEEN STABILIZED.
6. UPON REMOVAL OF CHECK DAM, EXCAVATIONS SHALL BE FILLED WITH SUITABLE COMPACTED FILL, SEEDED AND COVERED WITH AN EROSION CONTROL BLANKET ADEQUATE FOR EXPECTED CHANNEL VELOCITY.

N.T.S.



CITY OF THORNTON, COLORADO  
STANDARDS & SPECIFICATIONS

CHECK DAM

ISSUED: NOV 08

REVISED:

DRAWING NO.  
400-65