





1 in = 1.2 miles
3/9/2010

City of Thornton, Colorado 9500 Civic Center Drive, Thornton, Colorado 80229. (303) 538-7295

Transit Oriented Development

Legend

-  STATION
-  TOD
-  Railroad
-  Thornton

GIS DATA DISCLAIMER
The City of Thornton GIS has made every reasonable effort to represent geographic data as accurately as possible, and assumes no liability associated with the use or misuse of its products. Information contained herein is for representational purposes only, and is not intended to be substituted for accurate boundary locators, legal or professional opinions.



S:\ACGIS\StandardMaps\TOD_23110.mxd